I 49.89: 82-47-1/map 88

MMS 85-0011
FWS/OBS-82/47.1

MAP 88

Bainbridge

FLORIDA ECOLOGICAL ATLAS

SOCIOECONOMIC FEATURES

700 000 FEET
FLORIDA (NORTH)
T 6 N
342
325
675
T 5 N
300
341
650
271
Chattahoochee River
R 8 W
R 7 W
Lewis Pond
Wash Pond
Cypress Lake
Log Lake
Yates Spring
Creek
SEMINOLE CO
DECATUR CO
39
374
253
310
Desser
Lookout Tower
Drain
Fishpond
Parramore
Haynes
T 6 N
T 5 N
Boram Lake
Reynoldsville
Spring
Bainbridge Air Base Landing Field
Buffalo Pond
Fairchild
SEMINOLE CO
JACKSON CO
Harvel Pond
Silver Lake
Moore Pond
36
31
1
6
28
50
40
37
32
33
30

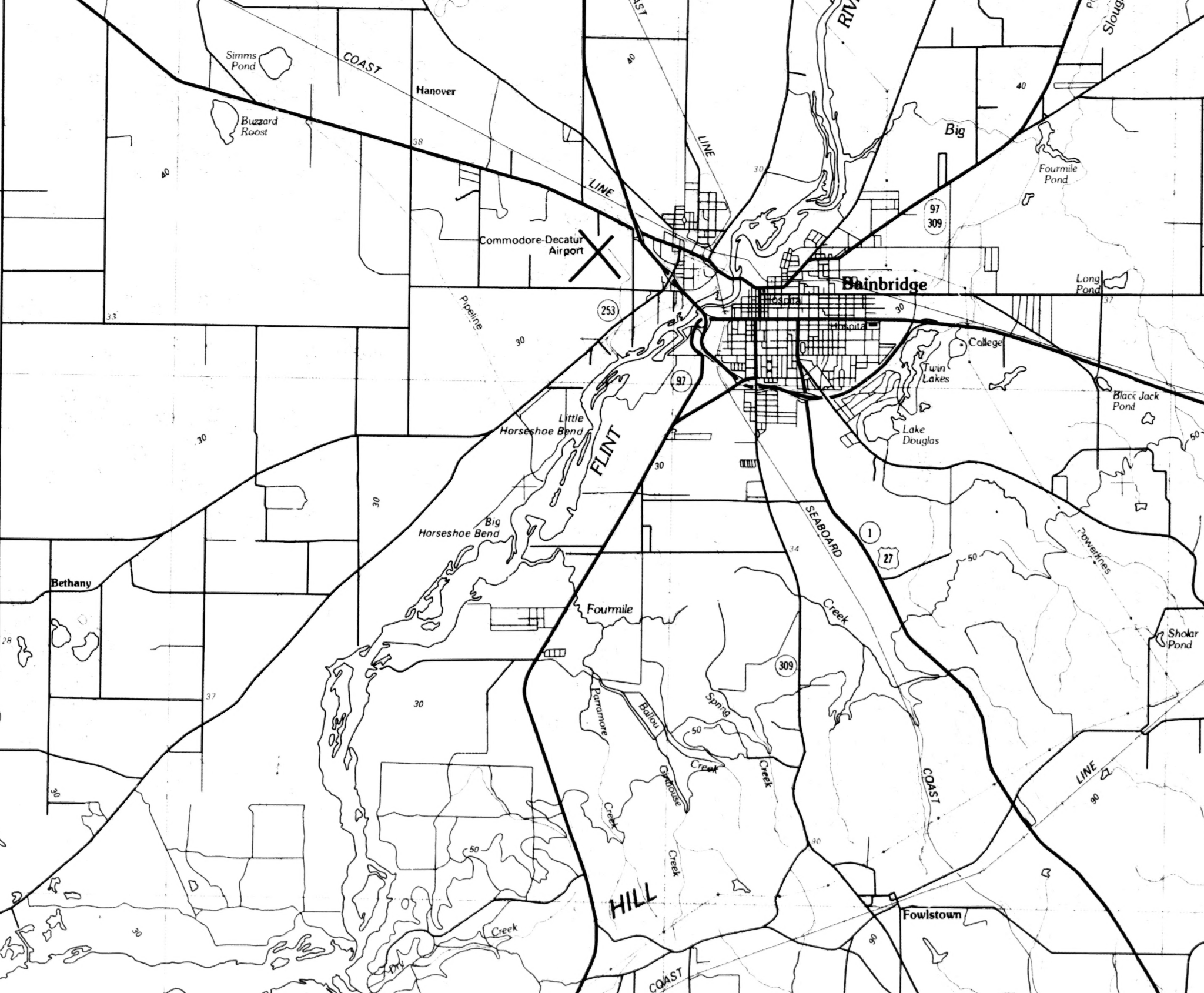
Simms Pond
COAST
Hanover
Buzzard Roost
40
38
LINE
40
LINE
30
Big
40
Fourmile Pond
97
309
Commodore-Decatur Airport
Bainbridge
Long Pond
37
Hospital
Hospital
30
253
Pipeline
33
30
College
Twin Lakes
97
Black Jack Pond
Little Horseshoe Bend
FLINT
Lake Douglas
50
30
30
30
Big Horseshoe Bend
SEABOARD
1
27
34
Powerlines
50
Bethany
Fourmile
Creek
Sholar Pond
28
309
30
Spring
Paramore
Ballou
50
Creek
Creek
Gin House
37
Creek
Creek
30
50
COAST
LINE
90
30
HILL
90
Fowlstown
30
Creek
Dry
COAST

Pond
40
46
42
HI
112
Creek
Creek
Creek
70
90
100
50
90
CURRY
102
Wolf
Mill
Branch
80
Br
Sweetwater
Lookout
Tower
100
312
Powerline
80
38
84
Creek
Tired
80
SEABOA
38
84
92
Climax
90
Boydville
Whigham
Radio
Tower
100
80
92
Creek
179
Merritt
90
Yellow
68
Walker
Branch
Turkey
Branch
70
50
Creek
90
262
90
Water
Branch
GRADE
RAILROAD
Callahan
Branch
Attapulgus
60
Swamp
Creek
Creek
Sofkee
Nickleville
60
Princes
Still
95
70
Maxwell
Creek

THOMAS CO
GRADY CO
Cairo
Thomasville
Pine Park
Dewesville
Cairo-Grady County Airport
Hospital
Radio Tower
Radio Tower
Radio Tower
Radio Tower
Powerline
Powerline
Sandpits
Landing Strip
Lake Constance
COAST
COAST
LINE
LINE
Creek
Gin Branch
Branch
Tired
Parkers
Mill
Creek
Little
Tired
Mock
Brumbley
Branch
Rice
Branch
Barnetts
Branch
Bryan Branch
Creek
Jack Hall Branch
Creek
River
Pine Creek
Wilson Branch
Branch
River
Creek
Lees
Creek
188
188
19
93
111
3
3
84
319
122
90
90
87
70
70
70
70
74
77
80
80
80
80
50
700
325
342
675
300
341
650

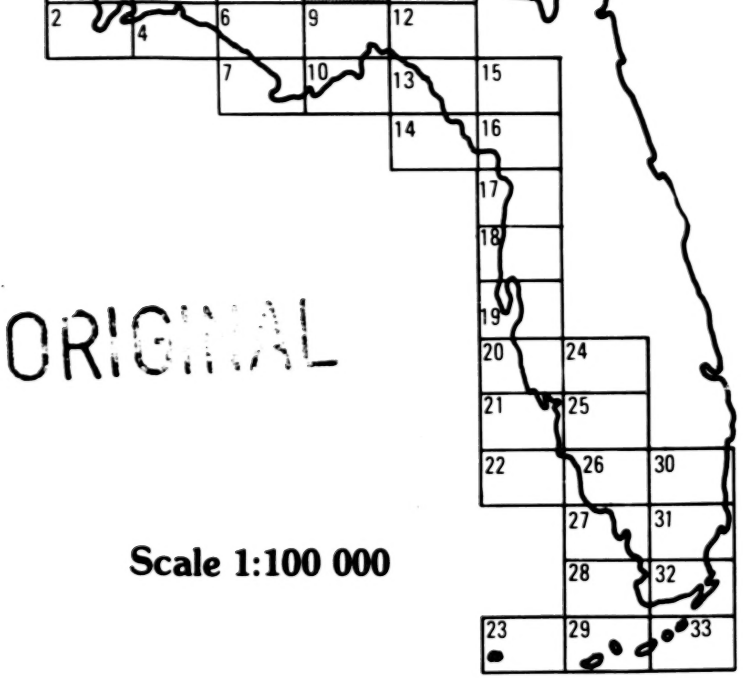
2
4
6
9
12
7
10
13
15
14
16
17
18
19
20
24
21
25
22
26
30
27
31
28
32
23
29
33

ORIGINAL

Scale 1:100 000

TOPICAL MAPS IN THIS ATLAS:

- A. BIOLOGICAL RESOURCES
- B. SOCIOECONOMIC FEATURES
- C. SOILS AND LANDFORMS
- D. OIL, GAS AND MINERALS
- E. HYDROLOGY AND CLIMATOLOGY

1984

Produced by U.S. Fish and Wildlife Service
and Minerals Management Services

Projection and 10,000 meter grid, zone 17: Universal Transverse Mercator
25,000-foot grid ticks based on Florida coordinate system, west zone

Overlay material compiled in 1983 from

Produced by U.S. Fish and Wildlife Service and Minerals Management Services

Projection and 10,000 meter grid, zone 17: Universal Transverse Mercator
1:100,000 scale based on Florida coordinate system, east zone

Overlay material compiled in 1983 from various U.S. Department of the Interior, Federal, State and Local government agencies and other sources.

NATIONAL LANDS (PARK, PRESERVES, NATIONAL LANDS AREAS, WILDLIFE REFUGES, MARINE AND ESTUARINE SANCTUARIES, AND MILITARY LANDS)

STATE PARKS, RECREATION AREAS, WILDERNESS AREAS AND WILDLIFE MANAGEMENT AREAS

STATE AQUATIC PRESERVE
NOTE: Only those lands landward of the mean high-water line, within this boundary area, are within the aquatic preserve

C — CONSERVATION LAND (STATE OWNED)
(Environmentally Endangered Land, Water Management Land and Archaeological and Historical Preservation Land)

R — RECREATION LAND (> 25 ACRES)
(County and Municipal Parks and Recreation Areas)

R — INTENSIVELY UTILIZED RECREATIONAL BEACH ACCESS POINT

M — MARINA*

C — CHARTER AND/OR HEAD BOAT LOCATION

P — PUBLIC BOAT RAMP

F — FLORIDA CANOE TRAIL SYSTEM

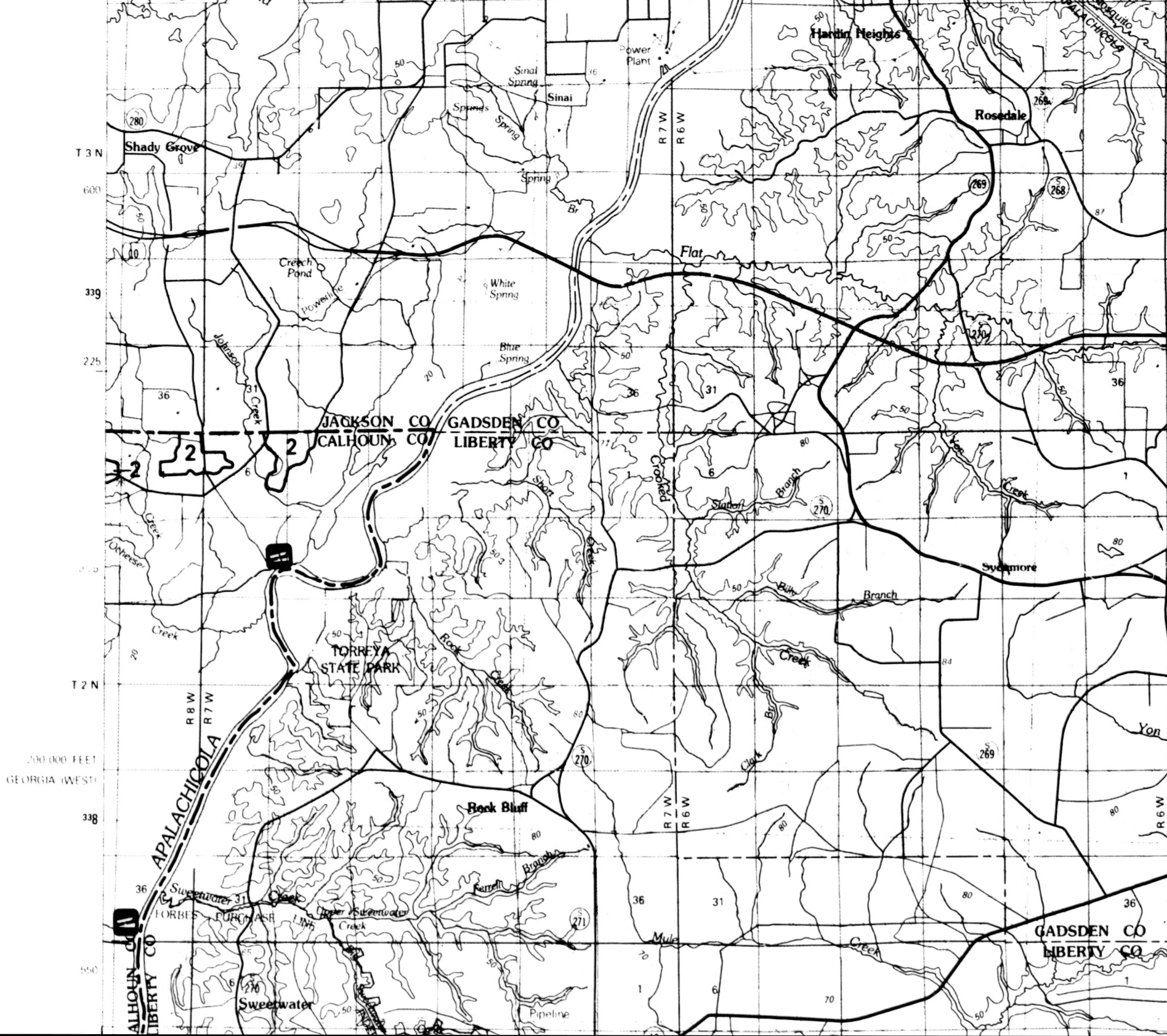
T 3 N
600
339
225
T 2 N
200 000 FEET
GEORGIA (WEST)
338
550
Hardin Heights
APALACHICOLA
Power Plant
Sinai Spring
Sinai
Springs
Spring
Rosedale
280
Shady Grove
R 7 W
R 6 W
269
268
Br
Flat
10
Creech Pond
Powerline
White Spring
Blue Spring
Johnson Creek
270
36
31
JACKSON CO
GADSDEN CO
CALHOUN CO
LIBERTY CO
2
6
Short Creek
Crooked
Station Branch
Yon Creek
Sycamore
Owl Creek
Ocheese
Billy Branch
Creek
TORREYA STATE PARK
Rock Creek
R 8 W
Clark Br
Yon
APALACHICOLA
Rock Bluff
Ferrell Branch
Sweetwater
Creek
Upper Sweetwater Creek
FORBES PURCHASE LINE
271
Mule Creek
CALHOUN CO
LIBERTY CO
Sweetwater
Pipeline
1
50
70
80
84
87
20

Powerline
Creek
SEABOARD
COAST
LINE
NORTHERN
Mt Pleasant
Hardaway
Gretna
Strip Mine
Interlocking Lakes
Quincy
Quincy Airport
Santa Clara
Greensboro
Juniper
Sawdust
Hannas Millpond
Pitman Br
English Br
Holman Br
Winkley Br
Hobbs Br
Little Telogia Creek
Telogia Creek
Tolohassee Creek
Rocky Comfort Creek
Mill Dam Creek
Cox Creek
Yole Cr
Camp Creek
Juniper Creek
Forbes Creek
Sweetwater Branch
Cane Creek
Turkey Creek
Tanyard Br
Richlander
PURCHASE
INDEFINITE
Pipeline
APALACHICOLA
Telogia
T 3 N
T 2 N
T 1 N
R 5 W
R 4 W
R 3 W
12
65
267
268
270
270A
274
379
65A
65B
31
36
6
1
50
60
70
80
82
86
87
89
90

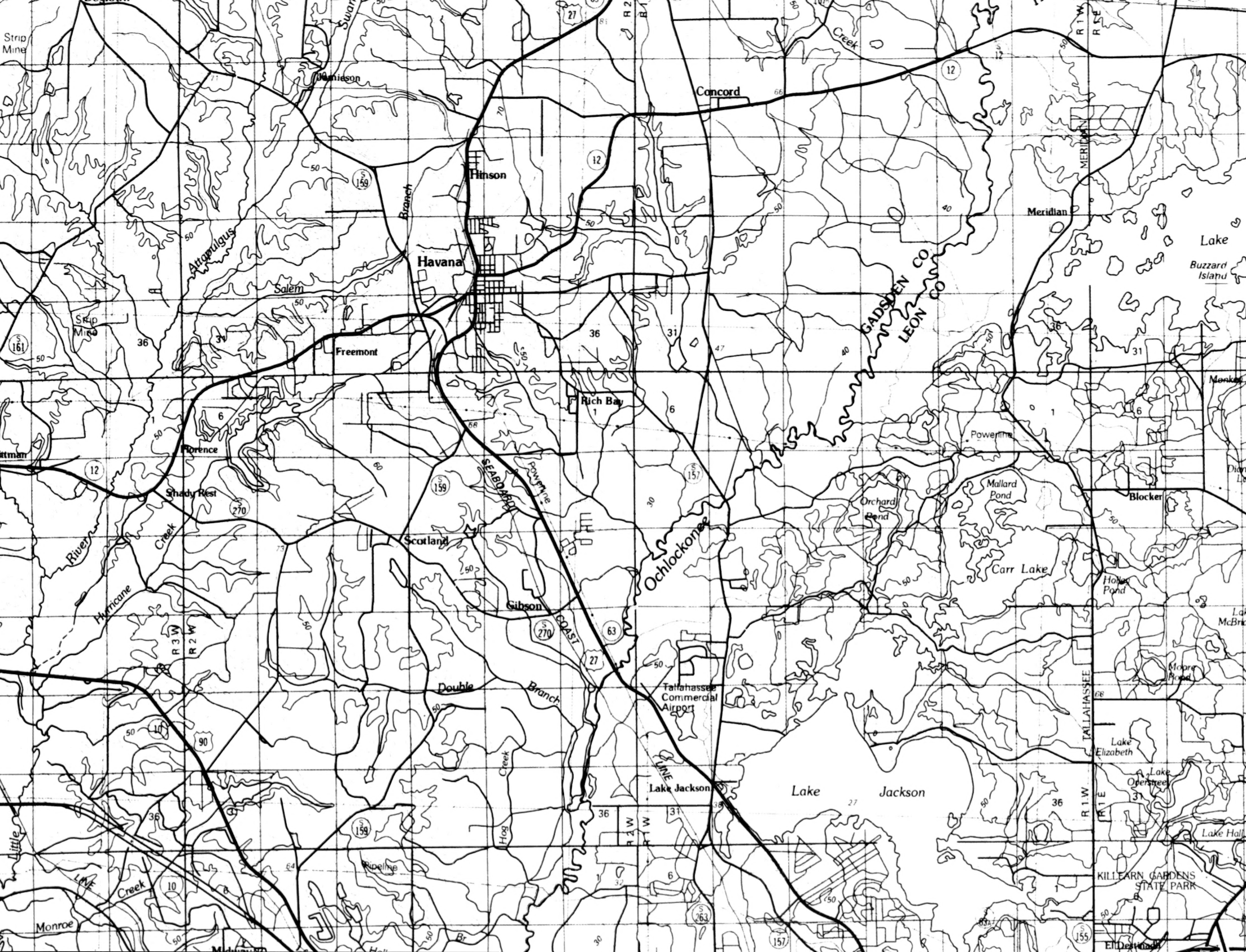
Strip Mine
Jamieson
Concord
Hinson
Havana
Meridian
Lake
Buzzard Island
Attapulgus
Salem
Branch
Strip Mine
Freemont
Rich Bay
GADSDEN CO
LEON CO
Florence
Shady Rest
Powerline
Mallard Pond
Orchard Pond
Blocker
SEABOARD
COAST
LINE
Scotland
Ochlockonee
River
Creek
Hurricane
Gibson
Carr Lake
Hollow Pond
Moore Pond
Double
Branch
Tallahassee Commercial Airport
Lake Elizabeth
Lake Overstreet
Lake Jackson
Lake Jackson
Hog
Creek
Pipeline
Little
Creek
Monroe
Lake Hall
KILLEARN GARDENS STATE PARK
MERIDIAN
TALLAHASSEE
R 3 W
R 2 W
R 1 W
R 1 E
12
27
63
159
161
270
157
263
155
10
90
36
31
6
1
50
40
30
60
70
47
66
68
73
64
32
27

GEORGIA
FLORIDA
LEON CO
WATSON
LINE
Iamonia
Tower
Foshalee Slough
Foshalee Lake
Thompson Pond
Dry Creek
Hall Island
Sheep Island
Iamonia
Mitchell Island
Horseshoe Plantation Landing Field
Dawkins Pond
Sunset Pond
Davis Pond
Pickle Pond
Huggle Pond
Alberta Lake
Business Pond
Felkel
Sanders Hammock Pond
Miccosukee
Lake Miccosukee
Landing Strip
Petty Gulf Lake
Bockus Lake
Lake Louise
Bradfordville
Centerville
Concord
Panther Creek
Gilbert Pond
Tom John Pond
Roberts Pond
Little Roberts Pond
Gum Pond
Cody Pond
Powerline
Peck
Long Pond
Baum
Wadesboro
Black Creek
Homestead Ridge
Radio Tower
JEFFERSON CO
LEON CO
R1E R2E
R2E R3E
T3N
T2N
T1N
600
225
339
575
200
3380000mN
550 000 FEET
FLORIDA (NORTH)
30°30'

Ⓑ	INTENSIVELY UTILIZED RECREATIONAL BEACH ACCESS POINT
⚓	MARINA*
▬	CHARTER AND/OR HEAD BOAT LOCATION
▬	PUBLIC BOAT RAMP
▬	FLORIDA CANOE TRAIL SYSTEM
⊣	MAJOR PUBLIC FISHING PIER*
■	ARTIFICAL REEF* (Permitted by Florida Dept. of Environmental Regulation) Numbers next to reefs refer to composition data in narrative. Reef shapes vary on map.
✱	SHIPWRECK (SUNKEN OR EXPOSED)
▲	MAJOR OFFSHORE STRUCTURE (≥ 30 FEET IN HEIGHT)
	LAND USE
1	Urban Land
2	Agricultural Land
3	Range Land
	All other land use classifications not portrayed consist primarily of wetlands and other habitats. Wetlands mapping units are delineated on Map A, Biological Resources.
	LANDFILL*
▨ 1	Class 1 (≥ 200 tons/month or ≥ 50 cubic yards/month)
▨ 2	Class 2 (< 200 tons/month or < 50 cubic yards/month)
⬚	DREDGE SPOIL DISPOSAL SITE (Permitted by the U.S. Army Corps of Engineers)
	POINT SOURCE DISCHARGE* (Permitted by the Florida Dept. of Environmental Regulation)
▲	Industrial Point Source


MICROCOPY RESOLUTION TEST CHART
NBS 1010a
(ANSI and ISO TEST CHART No. 2)
1.0
1.1
1.25
1.4
2.8
3.2
3.6
4.0
2.5
2.2
2.0

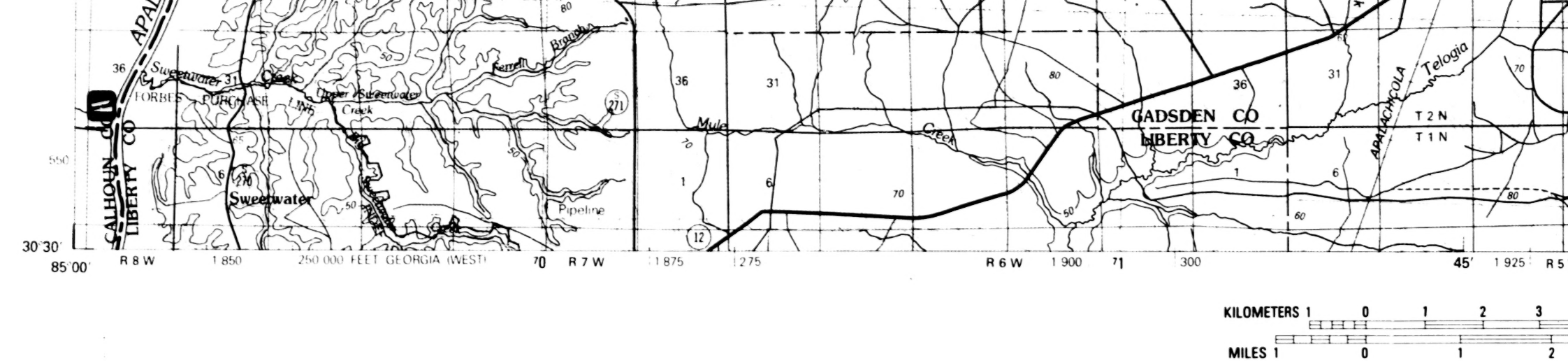
Sweetwater Creek
FORBES PURCHASE LINE
Upper Sweetwater Creek
Ferrell Branch
Sweetwater
Pipeline
Mule Creek
GADSDEN CO
LIBERTY CO
CALHOUN CO
LIBERTY CO
APALACHICOLA
Telogia
T 2 N
T 1 N
30°30′
85°00′
R 8 W
250 000 FEET GEORGIA (WEST)
R 7 W
R 6 W
45′
R 5
KILOMETERS 1 0 1 2 3
MILES 1 0 1 2

THE FLORIDA ECOLOGICAL ATLAS WAS PRODUCED BY THE U.S. FISH AND WILDLIFE SERVICE, DIVISION OF BIOLOGICAL SERVICES, NATIONAL COASTAL ECOSYSTEMS TEAM (FWS/OBS - 82/47) AND THE MINERALS MANAGEMENT SERVICE FOR COASTAL PLANNERS, DECISION MAKERS, AND THE GENERAL PUBLIC, TO DETERMINE AND EVALUATE CHANGE AND TO RESOLVE CONFLICTS AMONG LAND USES, FISH AND WILDLIFE REQUIREMENTS, AND THE MAINTENANCE OF ECOLOGICAL DIVERSITY. THE STUDY AREA INCLUDES THE COASTAL COUNTIES: ESCAMBIA, SANTA ROSA, OKALOOSA, WALTON, WASHINGTON, BAY, CALHOUN, GULF, FRANKLIN, WAKULLA, JEFFERSON, TAYLOR, DIXIE, LEVY, CITRUS AND HERNANDO, AND EXTENDS OFFSHORE APPROXIMATELY 10 MILES. THERE IS NO ATTEMPT, IN THE DESIGN OR PRODUCTS OF THIS STUDY, TO DEFINE THE LIMITS OF PROPRIETARY JURISDICTION OF ANY FEDERAL, STATE, OR LOCAL GOVERNMENT TO ESTABLISH THE GEOGRAPHICAL SCOPE OF THE REGULATORY PROGRAMS OF GOVERNMENT AGENCIES.

THIS MAP HAS BEEN COMPILED FROM A VARIETY OF SOURCE MATERIALS INCLUDING MAPS, AERIAL PHOTOS, AND REPORTS. SINCE MANY SOURCES CONTAINED GENERALIZED LOCATIONS OF RESOURCES AND OTHER MAPPED FEATURES, THE USER SHOULD NOT RELY ON THESE MAPS FOR PRECISE MEASUREMENTS OF DISTANCES OR AREAS.

PRIMARY SOURCES OF MAPPED INFORMATION:

FEDERAL & STATE CONSERVATION, PRESERVATION & RECREATION AREAS: Fla. Dept. of Transportation, Areas of Environmental Concern Map Series, 1981.

MILITARY LANDS: Fla. Dept. of Transportation, Areas of Environmental Concern Map Series, 1981.

ARTIFICIAL REEFS: Fla. Sea Grant Program, 1982.

OFFSHORE STRUCTURES & SHIPWRECKS: National Ocean Survey Nautical Charts and Computer Printouts, 1981.

LAND USE CLASSIFICATION: U.S. Geological Survey Land Use Classification Maps, 1975.

POINT SOURCE DISCHARGES AND LANDFILLS: Fla. Dept. of Environmental Regulation Computer Printouts, 1981.

DREDGE SPOIL DISPOSAL SITES: Fla. Dept. of Environmental Regulation, 1981.

HISTORICAL & ARCHAEOLOGICAL SITES: Compilation from Fla. Bureau of Historic Preservation, 1982.

NATURE CONSERVANCY LANDS: Data provided by The Nature Conservancy, 1983.

FOR COMPLETE REFERENCES SEE MAP NARRATIVE

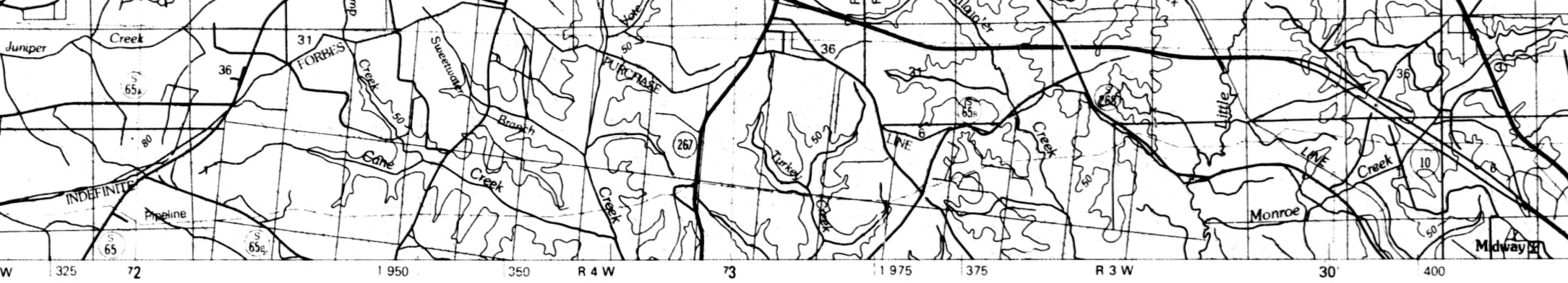
Juniper
Creek
31
FORBES
36
65A
80
INDEFINITE
Pipeline
65
65B
Creek
Sweetwater
50
Branch
Cane
Creek
PURCHASE
267
Creek
36
50
Turkey
Creek
31
65B
LINE
6
Creek
268
50
Little
LINE
Creek
10
Monroe
36
3
6
50
Midway
W
325
72
1 950
350
R 4 W
73
1 975
375
R 3 W
30′
400


4
5
6
7
8
9
10
11
12
13
14
15
16
17
18
19
20
3
4
5
6
7
8
9
10
11
12
13

SCALE 1:100 000

1 CENTIMETER ON THE MAP REPRESENTS 1 KILOMETER ON THE GROUND

CONTOUR INTERVAL 5 METERS

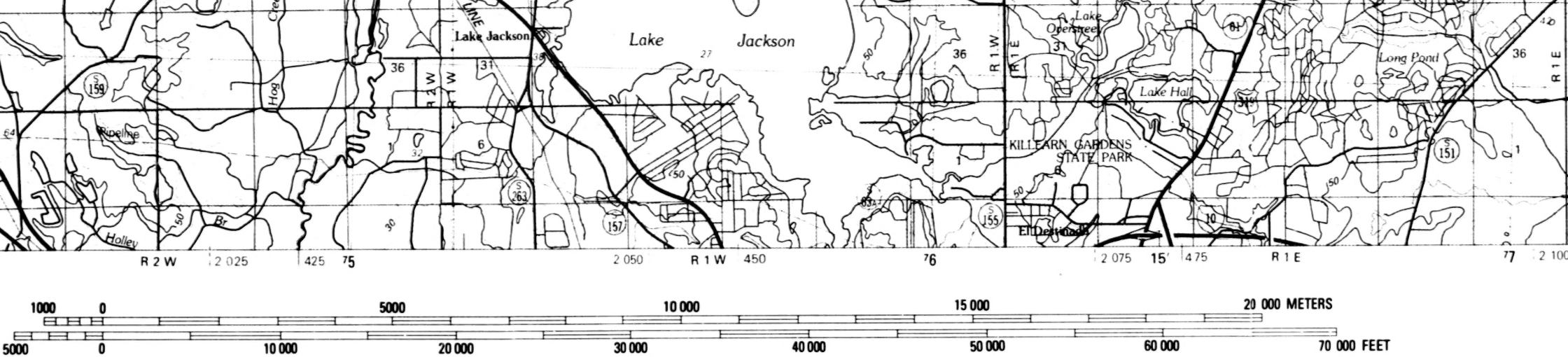
Lake Jackson
Lake Jackson
Lake Overstreet
Long Pond
Lake Hall
KILLEARN GARDENS STATE PARK
El Destinado
Hog Creek
Holley Br
Pipeline
R 2 W
R 1 W
R 1 E
2 025
425
75
2 050
450
76
2 075
15′
475
77
2 100
1000 0 5000 10 000 15 000 20 000 METERS
5000 0 10 000 20 000 30 000 40 000 50 000 60 000 70 000 FEET

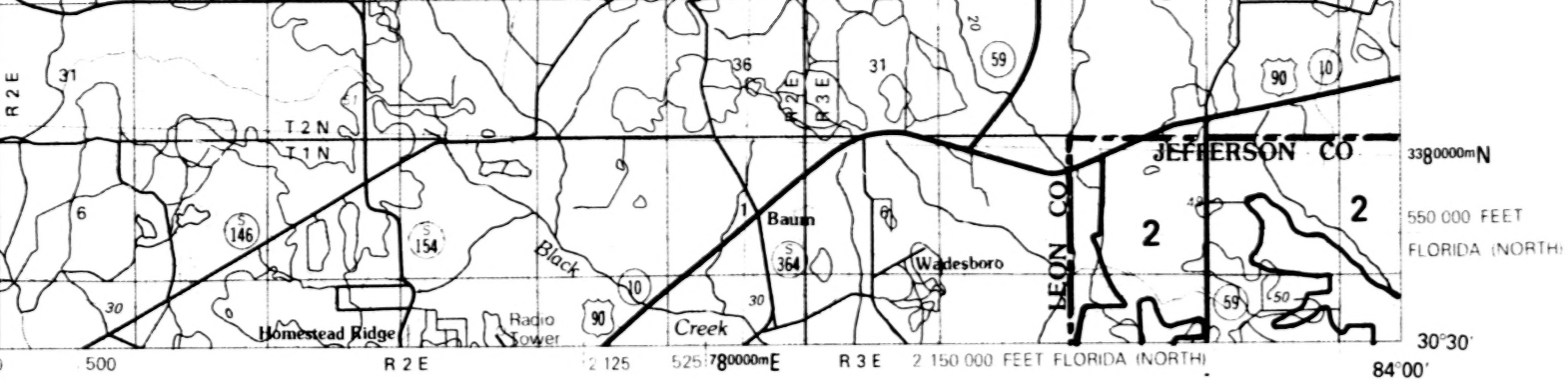
R 2 E
T 2 N
T 1 N
Baum
Wadesboro
Black Creek
Homestead Ridge
Radio Tower
LEON CO
JEFFERSON CO
3380000mN
550 000 FEET FLORIDA (NORTH)
30°30′
84°00′
500
R 2 E
2 125
525
780000mE
R 3 E
2 150 000 FEET FLORIDA (NORTH)
146
154
364
10
90
59
2

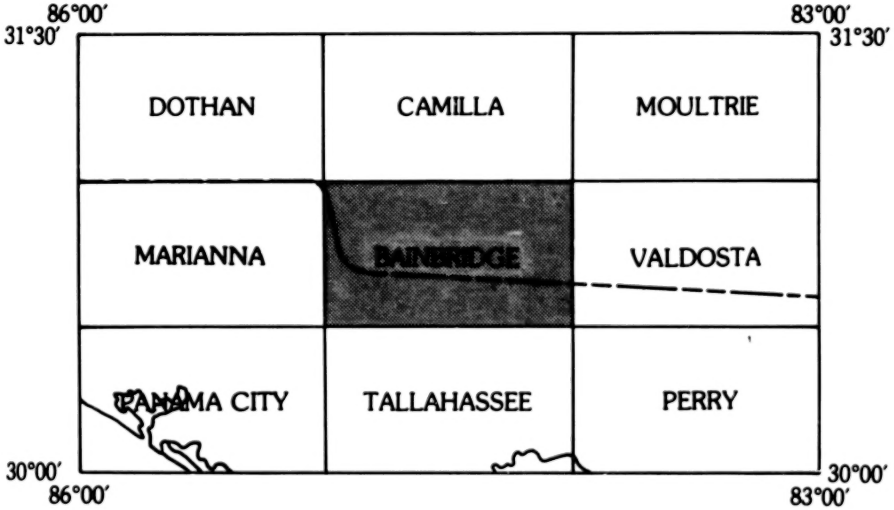
86°00′
31°30′
83°00′
31°30′
DOTHAN
CAMILLA
MOULTRIE
MARIANNA
BAINBRIDGE
VALDOSTA
PANAMA CITY
TALLAHASSEE
PERRY
30°00′
86°00′
30°00′
83°00′

M

RE

DREDGE SPOIL DISPOSAL SITE
(Permitted by the U.S. Army Corps of Engineers)

POINT SOURCE DISCHARGE*
(Permitted by the Florida Dept. of Environmental Regulation)

Industrial Point Source

Municipal Point Source

NATIONAL NATURAL LANDMARK

NATIONAL REGISTER OF HISTORIC PLACES

ARCHAEOLOGICAL AND HISTORICAL SITES
(Number next to symbol represents total number of archaeological and historic sites per township and range)

NATURE CONSERVANCY LAND

STUDY AREA BOUNDARY

Offshore

Inland (County)

Inland (State)

**Symbols appearing with numbers are described more fully in the narrative.*

ICROFILMED FROM
ST AVAILABLE COPY

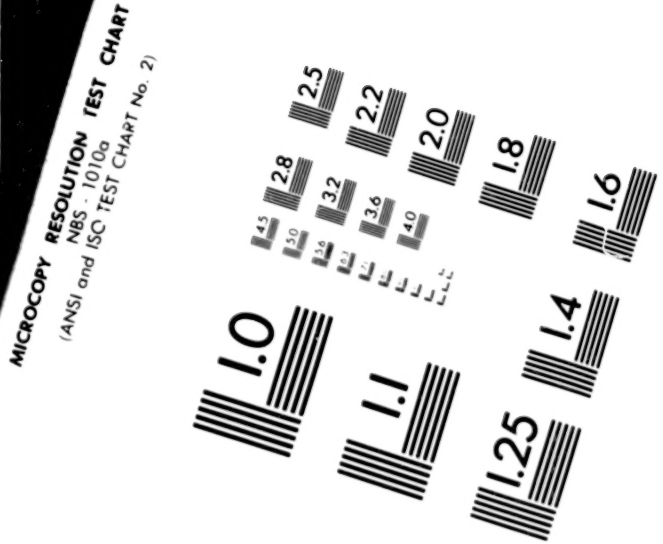
MICROCOPY RESOLUTION TEST CHART
NBS - 1010a
(ANSI and ISO TEST CHART No. 2)
2.5
2.2
2.0
1.8
1.6
2.8
3.2
3.6
4.0
4.5
5.0
5.6
1.0
1.1
1.25
1.4